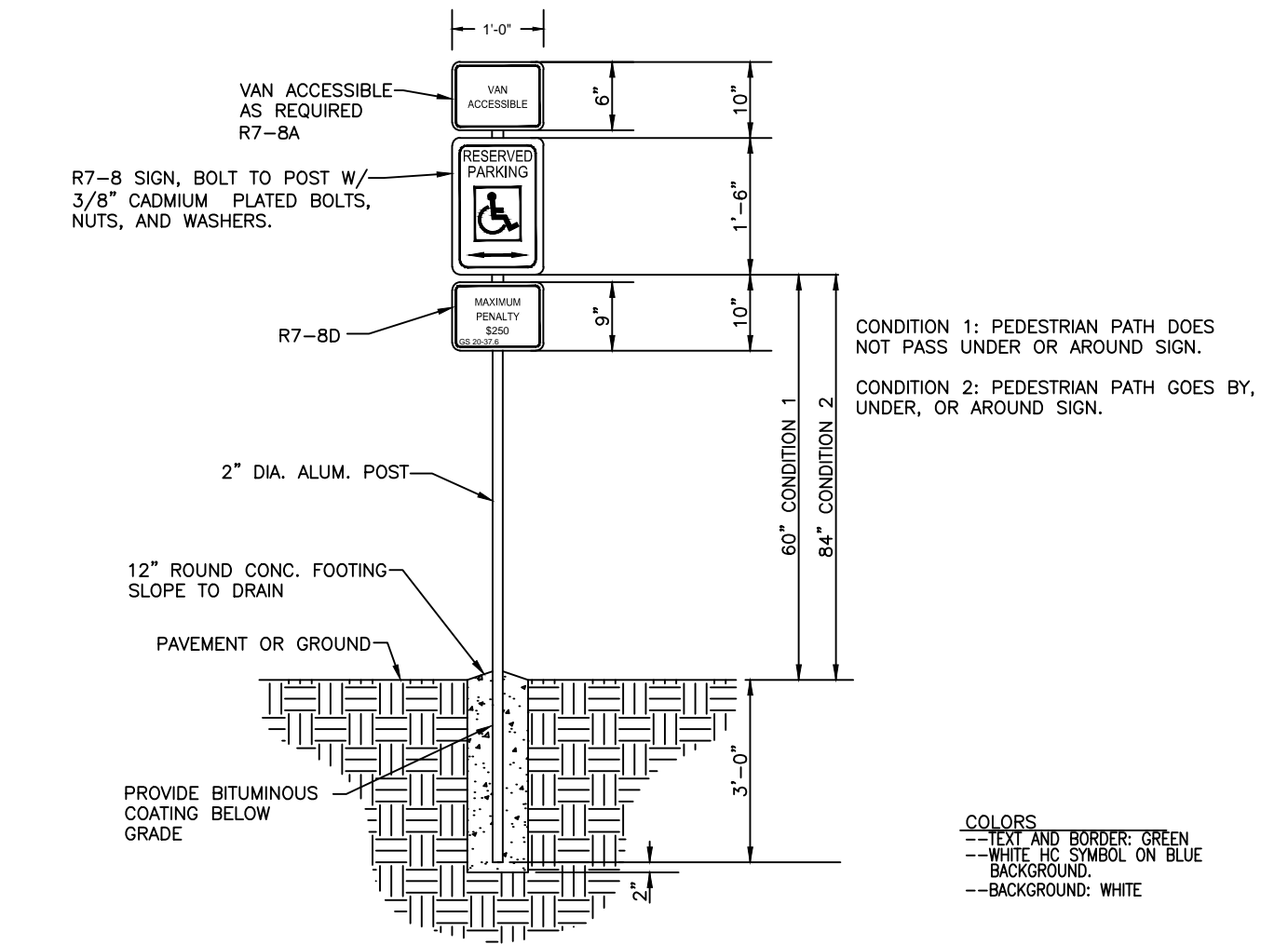


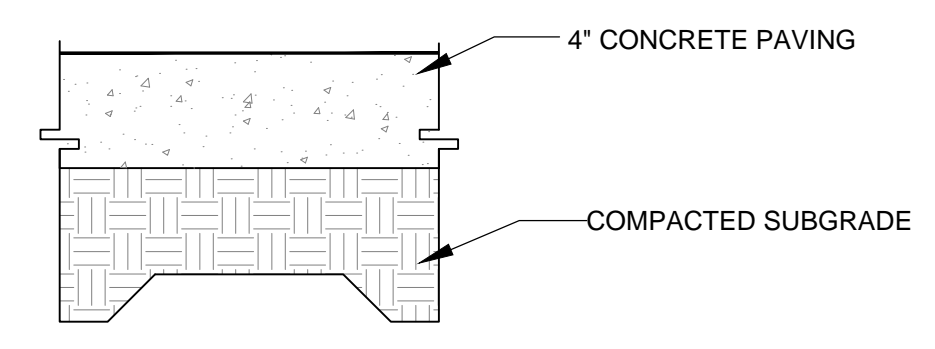
ADA TRAIL AND SIDEWALK IMPROVEMENTS REQUIRE APPROX. 2,550 SF NEW CONCRETE PAVING
 NEW IMPERVIOUS SURFACE = 1,110 SF (0.00025% OF OVERALL SITE)
 OVERALL SITE = 4,480,673 SF

- NOTES:
- ADA PARKING SPACE SHALL HAVE NO MORE THAN 1.8% SLOPE IN ANY DIRECTION
 - ADA SIDEWALK TO HAVE NO MORE THAN 4.8% LONGITUDINAL SLOPE AND 1.8% CROSS SLOPE



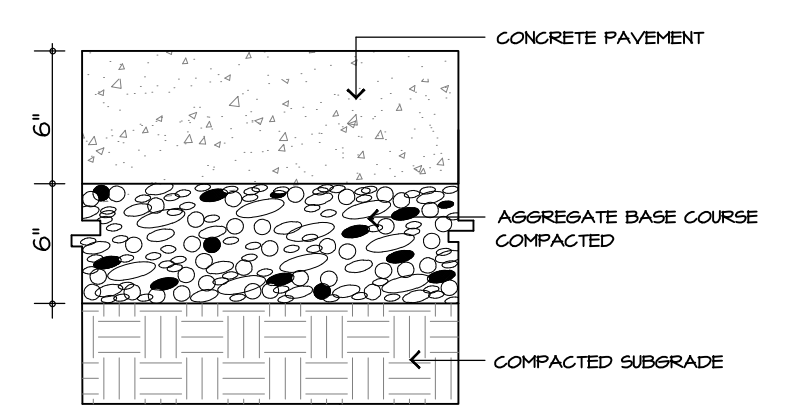
- GENERAL NOTES:
1. REGARDLESS OF AGE, ALL ACCESSIBLE SPACES SHALL BE IDENTIFIED BY ABOVE-GROUND SIGNS ONLY.
 2. NEW SPACES SHALL NOT USE GROUND-PAINTED SYMBOLS.
 3. ACCESSIBLE SPACES ARE REQUIRED TO BE STRIPED OFF ONLY; BLUE COLORING IS NOT NECESSARY NOR REQUIRED.
 4. STRIPING IS WHITE ON DARK PAVEMENT; BLACK ON LIGHT PAVEMENT. (N.C.D.O.T.)

2 ADA SIGNAGE
 SP1 NTS



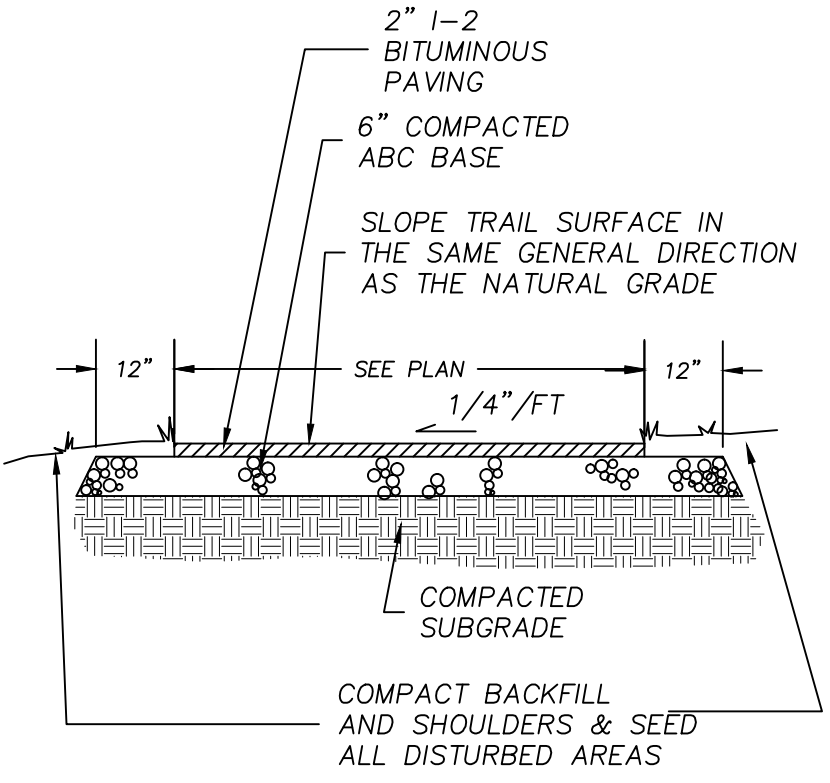
- NOTES:
1. ALL CONCRETE 3000 PSI.
 2. ALL SIDEWALKS SHALL BE CONSTRUCTED WITH TOOLED 1/4" EDGE RADIUS.
 3. BROOM FINISH

3 CONCRETE SIDEWALK
 SP1 NTS



- NOTES:
1. ALL CONCRETE TO 4000 PSI, PROPERLY AIR ENTRAINED FOR EXTERIOR GRADE CONCRETE MIXES.
 2. ABC BASE AND SOIL SUBGRADE TO BE COMPACTED TO 98% OF THE ASTM D-698 STD. PROCTOR MOD AND PROPORTIONED AND APPROVED BY GEOTECHNICAL PERSONNEL.

4 CONCRETE PAVING
 SP1 NTS



5 ASPHALT TRAIL
 SP1 NTS

1 SITE PLAN
 SP1
 1" = 30'-0"



Coulter Jewell Thames RA
 111 West Main Street
 Durham, N.C. 27701
 p 919.682.0368
 f 919.688.5646
 www.cjtpa.com

Project:
SANDY CREEK PARK
 ADA Sidewalk Update and Trail Expansion

3510 Sandy Creek Dr.
 Durham County, North Carolina
 PIN: 0800-01-97-2860

PRELIMINARY-DO NOT USE FOR CONSTRUCTION

Job Number: 9744

Drawn	DAJ, MTC
Checked	DAJ
Date	11-2-15
Revisions	

Sheet Title:
SITE PLAN
 Sheet Number
SP1